




Kennebunkport Comprehensive Plan National Wetlands Inventory & Tax Parcels

0 0.5 1 2 Miles

November 2001

LEGEND

-  Wetlands (NWI)
-  Tax Parcels
-  Waterbodies

Produced by the Southern Maine Regional Planning Commission. For planning purposes only. Roads, waterbodies & streams courtesy of Maine Office of GIS.



Parcel mapping is created from municipal tax mapping and contains any inaccuracies inherent in that mapping.

NOTE:
When overlaying parcel maps with USGS topographic maps (7.5 min. quadrangles) discrepancies are likely.